

FAIR GROUNDS

41.05

INDIAN RESERVE

RESERVE

INDIAN



MINNEWAUKAN
 COUNTY SEAT OF BENSON CO.,
 NORTH DAKOTA
 WEST BAY TWP.

59.50

160

30

6.20

54.97

15

AVES
H
AVE
NORTHERN
PACIFIC

7
AVES
13
14
15
ST
ST
ST

AVE.
E
D
C
R

SECOND
MAIN
2ND
3RD
4TH
5TH
6TH
WEST

EAST
WEST BAY TWP.
INDIAN RESERVE
INDIAN
LINE
HIGHWAY No. 4

600

173.58

HIGHWAY 4

HIGHWAY 19

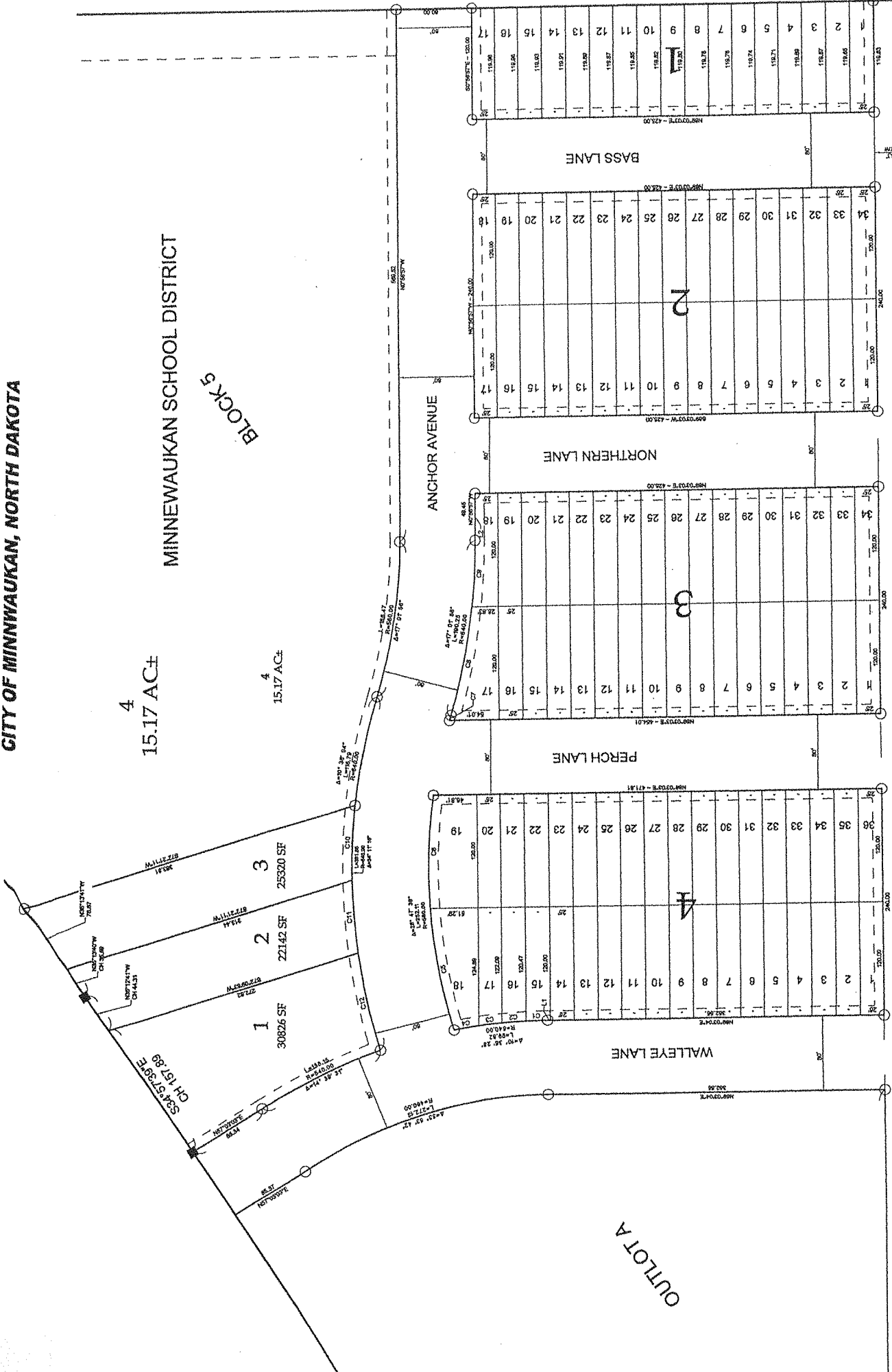
Blk. 39.
R

BILL & ROSE STREIFEL FIRST ADDITION

CITY OF MINNEAPOLIS, NORTH DAKOTA

4
15.17 AC±
MINNEAPOLIS SCHOOL DISTRICT

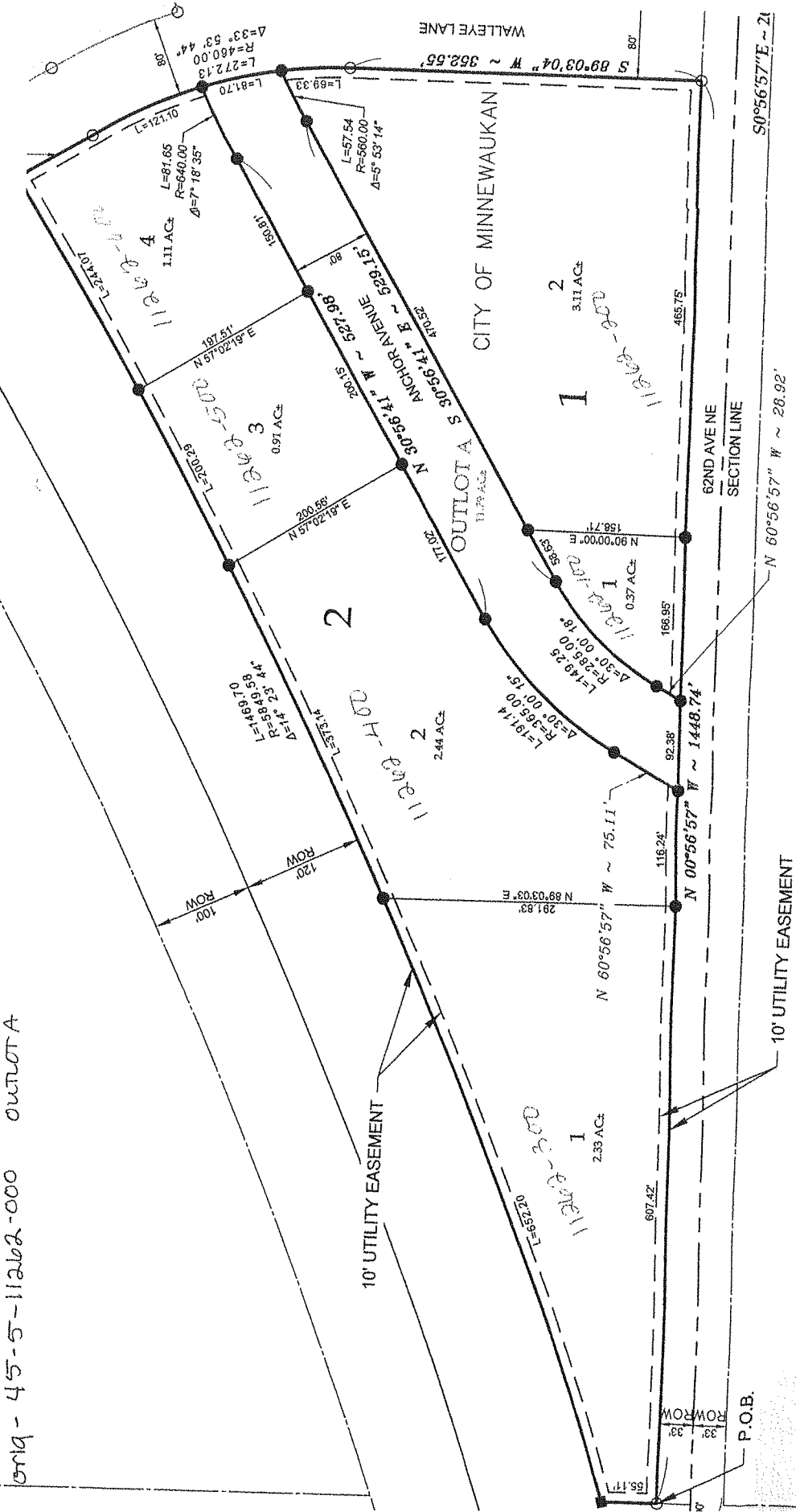
BLOCK 5



62ND AVENUE NE

ARTERIAL

0119-45-5-11262-000 OUTLOT A

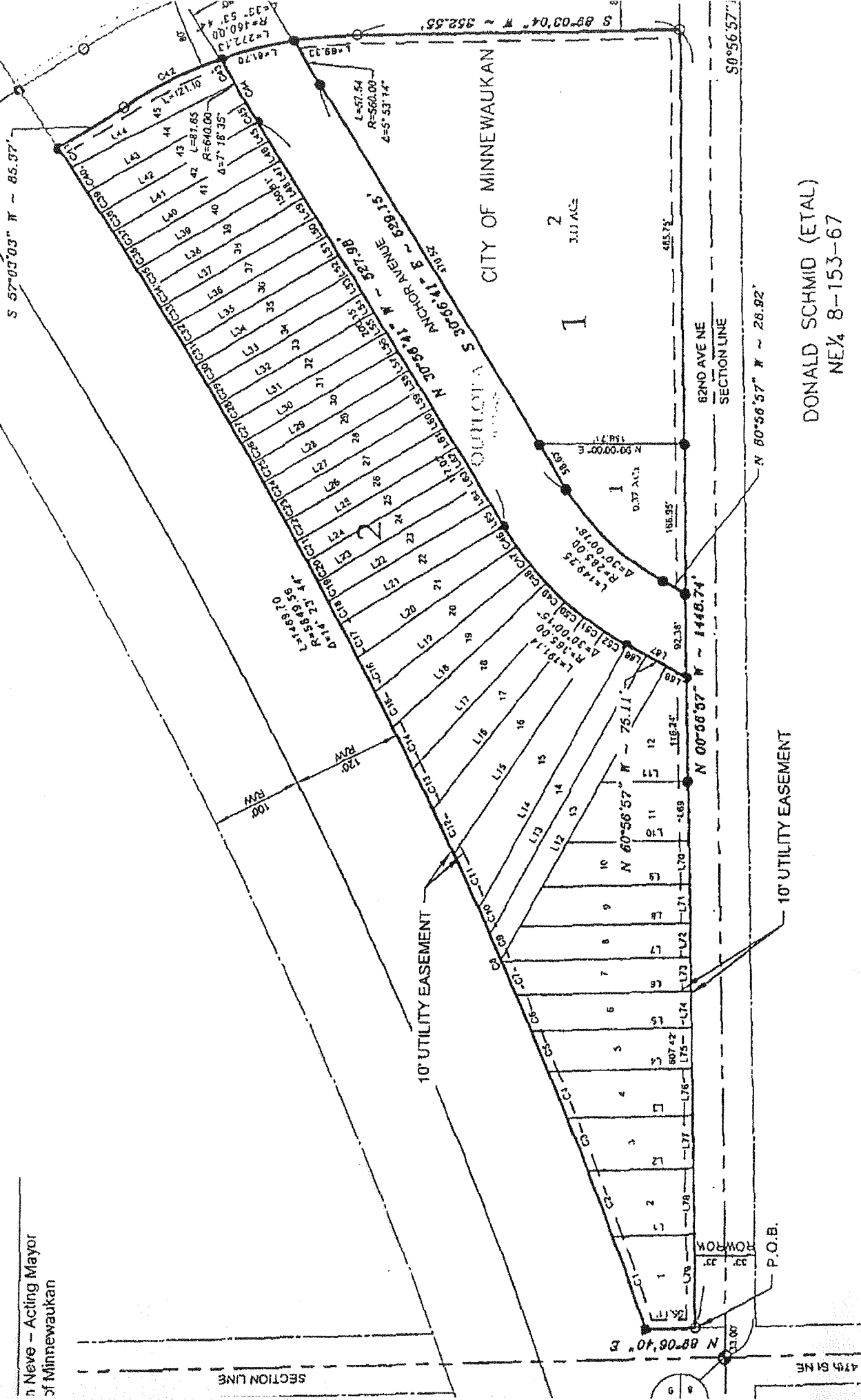


PROPRIETOR'S CERTIFICATE

I hereby declare and certify that I represent the City of Minnewaukan, who represent the lawful owners of and hereon described as Blocks 1 and 2 in A Replat of Outlot A, Bill & Rose Streifel First Addition to City of Minnewaukan, lying in the Northwest Quarter (NW¼) of Section 9, Township 153 North, Range 67 West of the 5th Principal Meridian, Berison County, North Dakota, and that we have caused the plat to be surveyed, staked and platted in the manner shown, and described in the Surveyor's Certificate, and that the streets and utility easements as shown on the plat are hereby dedicated to the public use forever.

Donald Schmid - Acting Mayor
of Minnewaukan

UNPLATTED



DONALD SCHMID (ETAL)
NE¼ 8-153-67